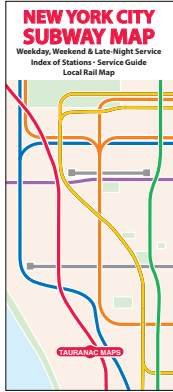


John Tauranac

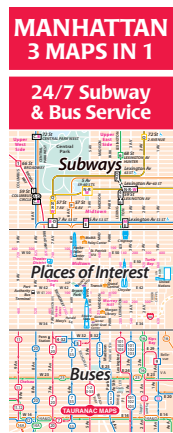
Phone & Fax: 212-222-7731 johntauranac@gmail.com



New York City Subway Map: Weekday, Weekend & Late-Night Service (aka, 24/7) • Index of Stations • Service Guide • Local Rail Map

3 1/2" X 8 1/4" Folded • 21 1/4" X 28" Unfolded • Accordion Fold for Easy Unfolding • Lightly Laminated • \$5.95 • ISBN 978-1-878892-38-6

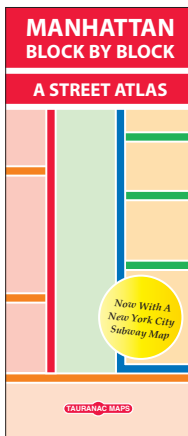
Here's the map that puts the subway in perspective with the city it serves, the map that tells you when a subway line serves a station, whether seven days a week, or weekdays or weekends only, or rush hours only, etc. The service is right on the line for a faster read, and station names include the street of operation, so you know where to find the station without looking any further. There's a service guide, and a late-night map, and a local rail map that shows subway connections, and an index with the expected grid coordinates, plus features at the station such as service and intermodality. Tauranac was the creative director of the MTA's 1979 map, and, as "Gridlock" Sam Schwartz said in the *Sunday News*, he's "the best in the business."



Manhattan: 3 Maps in 1

3 1/2" X 9" Folded; 14" X 26.25" Unfolded • Printed With a Matte Finish • \$9.95 • ISBN 978-1-878892-37-9

These geographic maps appeal to everyone who has to get from A to B in Manhattan, and from B to C, and so on. The subway- and bus maps, which face each other to show intermodality, depict 7-day-a-week service from 6 a.m. 'til 12 midnight. And because the city's subways and buses operate 24 hours a day, seven days a week, there are special late-night maps. The street map includes places of interest such as museums and tourist attractions, colleges and universities, hospitals, etc., plus addresses at regular intervals to put things into perspective. The maps are all to the same scale and with the same grid coordinates for easy cross reference, and all come with indexes. Tauranac's maps are "models of clarity and usefulness," says *Manhattan User's Guide*.



Manhattan Block by Block: A Street Atlas

176 Pages • 3 7/8" X 9" • \$16.00 • ISBN 978-878892-34-7-6

Now in its sixth edition, *Manhattan Block By Block* "offers just about all the critical information a site-seeker might need – and then some," says *The New York Times*. "A small marvel," says *Columbia Magazine*. You find tourist attractions, hotels, neighborhoods, parks & playgrounds, performing arts centers, theaters & movie houses, major office buildings & apartment houses, schools, colleges & universities, libraries, hospitals & emergency rooms, houses of worship, public statuary, major stores, and book shops. And, of course, subway and bus service are an integral part of all the maps.



Manhattan Subway & Bus Map

3 7/16" X 10 5/8" Unfolded • 3 7/16" X 2 1/8" Folded • \$2.95 • ISBN 978-1-878892-36-2

"Think Small," Doyle Dane Bernbach's great headline for VW, is the rallying cry for this map. Printed on heavy stock that is lightly laminated and scored, the map folds down to fit in your credit-card case. Manhattan subways are on one side, Manhattan buses on the other. Even at such a small scale, these maps are perfectly legible, and legibility is king.